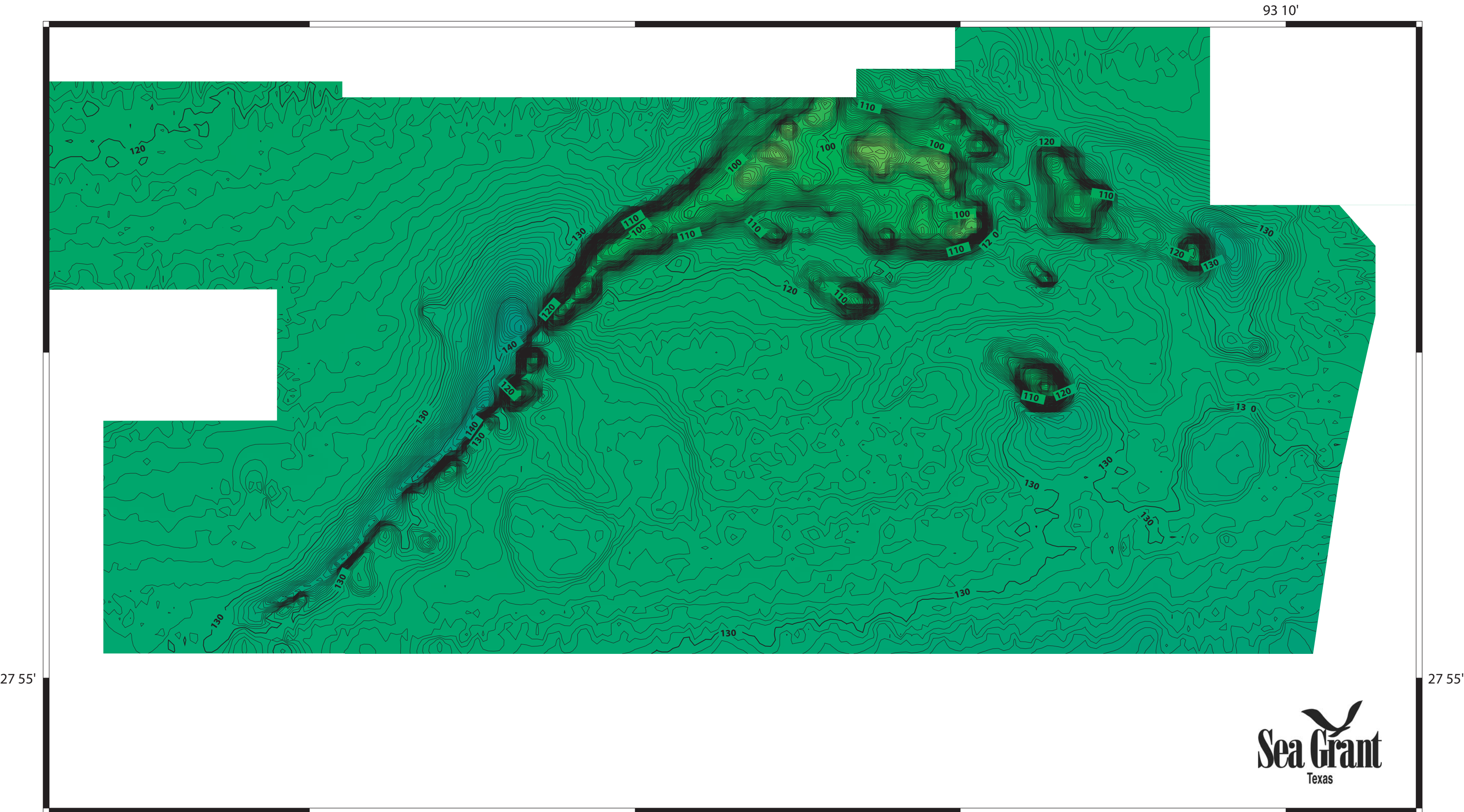


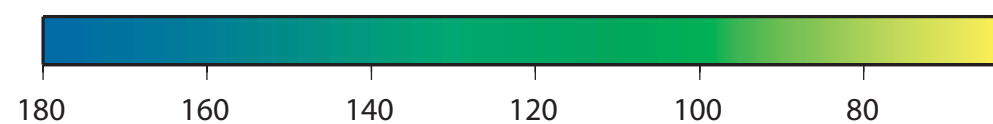
AREA NORTHEAST OF BRIGHT BANK

Multibeam Bathymetric Data Collected by NOAA Coast Survey Ship THOMAS JEFFERSON

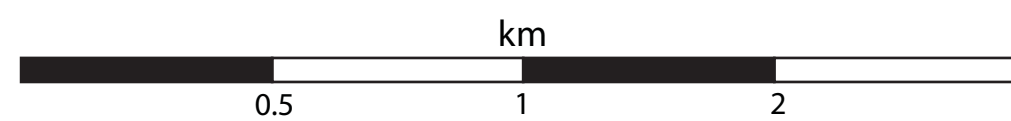


2005 Jan 7 17:38:54

Grid resolution of Data = 6m x 6m
Grid resolution of image = 1 arc-second x 1 arc-second
Contour interval = 1/2 meter



Depth in Meters



Equidistant Cylindrical Projection



Bathymetric data courtesy of NOAA Flower Garden Banks National Marine Sanctuary